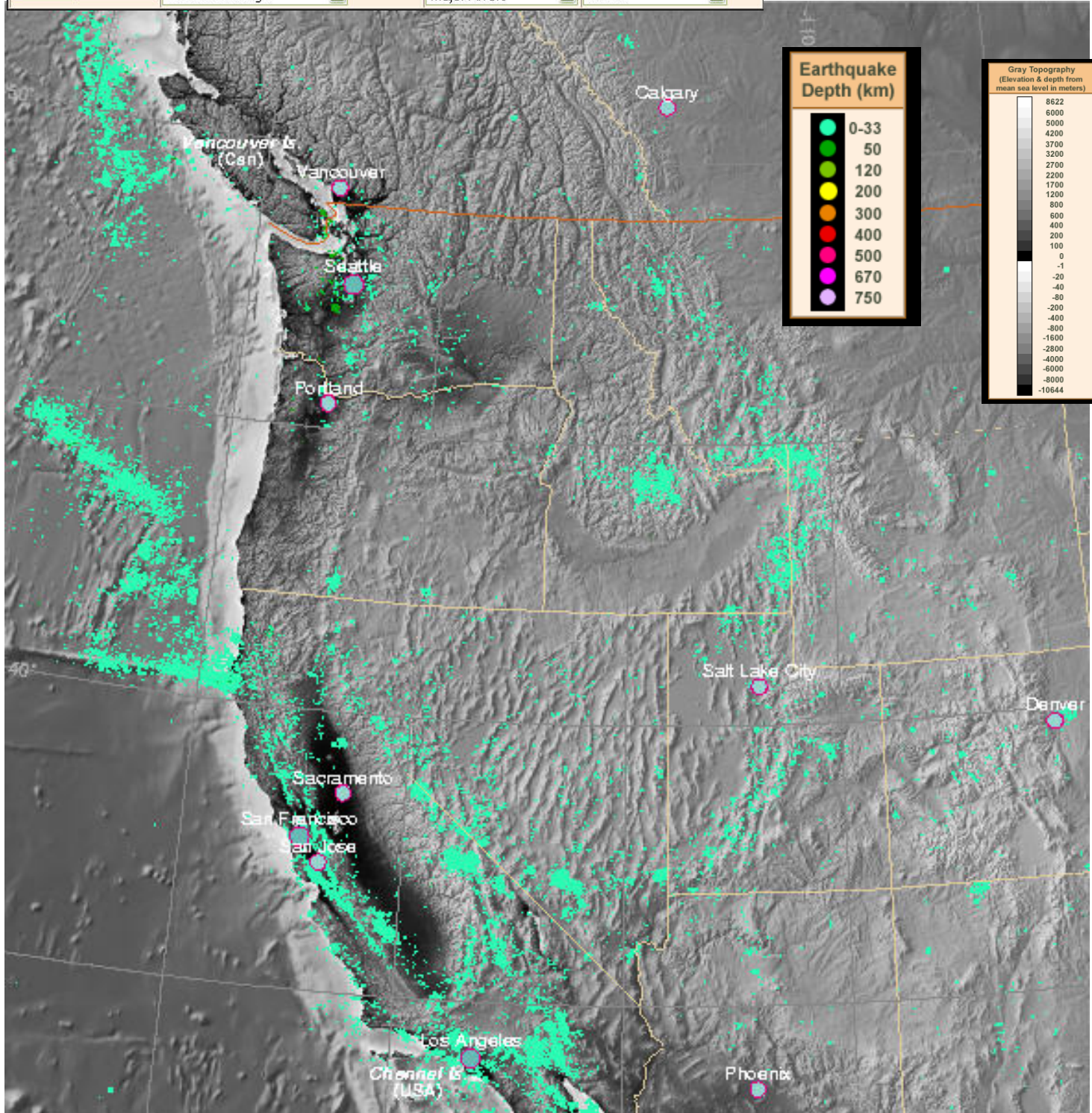


# Folleto de Mapas

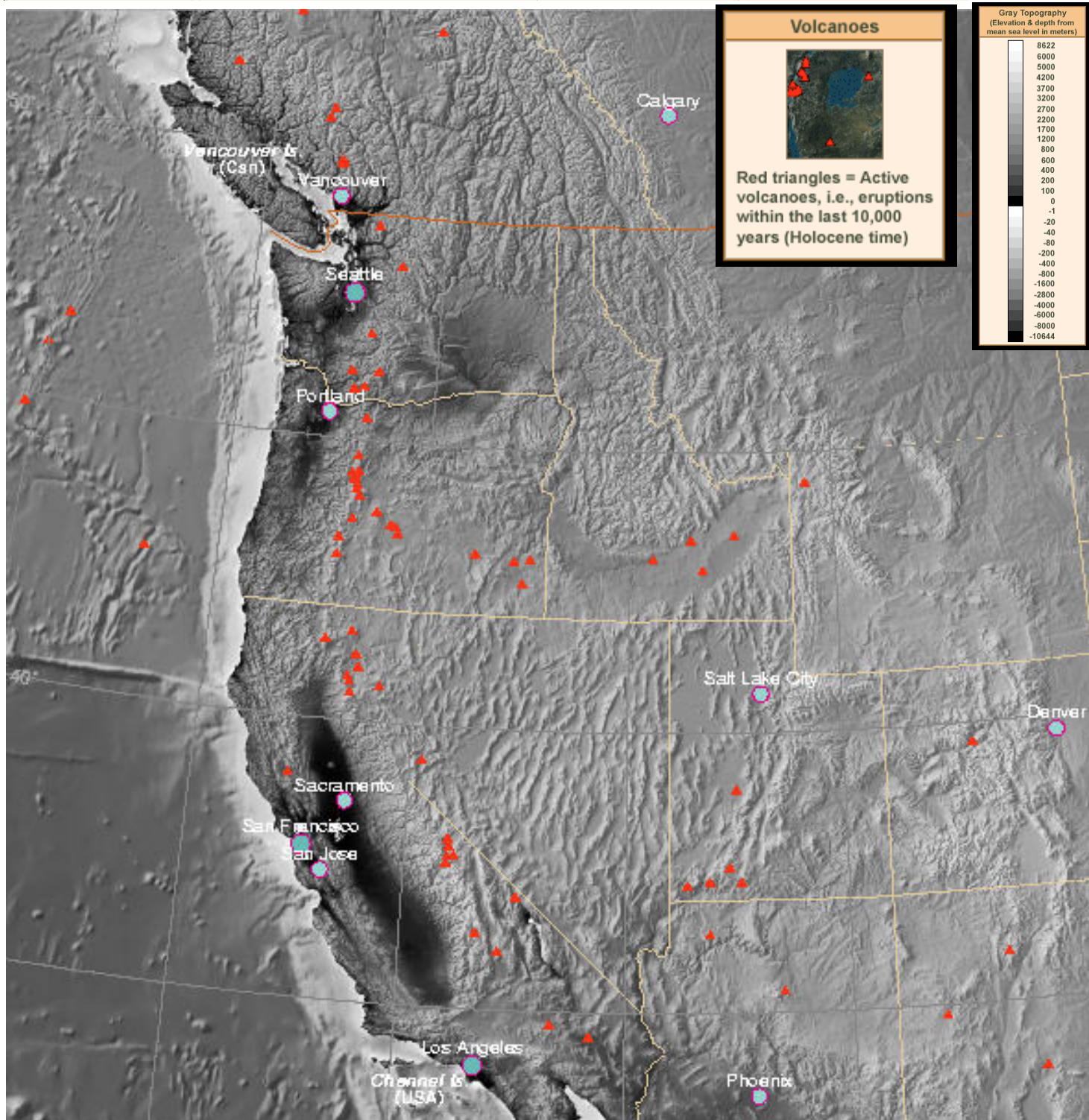
## Sismicidad del Oeste de los Estados Unidos

EarthScope Voyager, Jr.			Add a base map	Add feature(s)	Add velocities
Intro/help	Did you know?	EarthScope	Face of the Earth & Relief	Earthquakes	No Plate Velocities
Legend on/off	Big/small maps	See in JVV	Color Topography	Stress Axes	N. America
Zoom out	Zoom to top		Gray Topography	Volcanoes	Pacific
Print/save	Make changes		Gray Shaded Relief	Volcanoes + Names	Eurasia
			Face of the Earth	Political, Lat/Long	Caribbean
			Earth at Night	Coast Lines	Juan de Fuca
			Ocean Floor Age	Major Rivers	Rivera



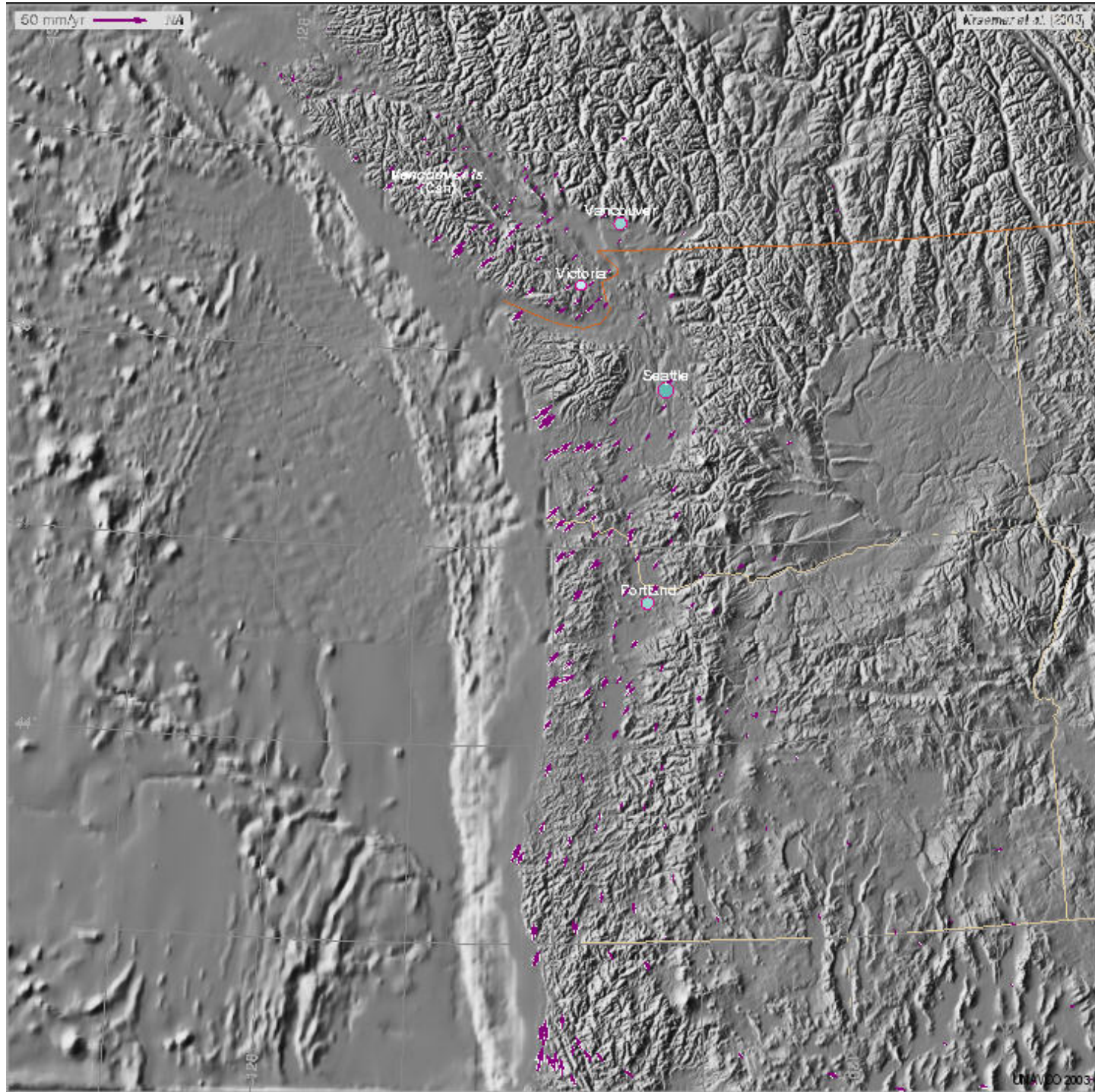
# Volcanes del Oeste de los Estados Unidos

EarthScope Voyager, Jr.			Add a base map	Add feature(s)	Add velocities
Intro/help	Did you know?	EarthScope	Face of the Earth & Relief	Earthquakes	No Plate Velocities
Legend on/off	Big/small maps	See in JVV	Color Topography	Stress Axes	N. America
Zoom out	Zoom to top		Gray Topography	Volcanoes	Pacific
Print/save	Make changes		Gray Shaded Relief	Volcanoes + Names	Eurasia
			Face of the Earth	Political, Lat/Long	Caribbean
			Earth at Night	Coast Lines	Juan de Fuca
			Ocean Floor Age	Major Rivers	Rivera

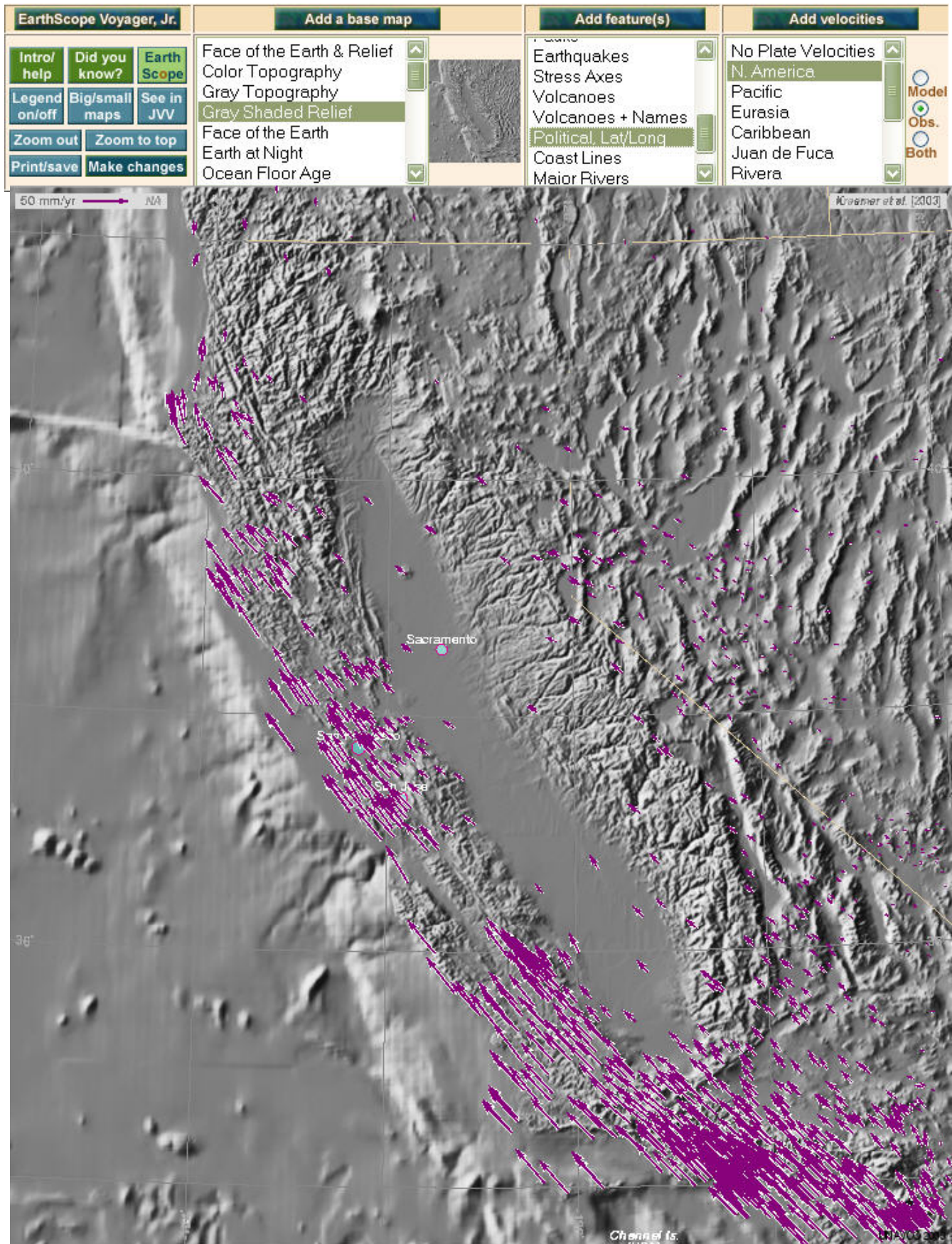


# Vectores de Velocidad de Placas: Noroeste Pacifico, Estados Unidos

EarthScope Voyager, Jr.			Add a base map	Add feature(s)	Add velocities
Intro/ help	Did you know?	Earth Scope	Face of the Earth & Relief	Stress Axes	No Plate Velocities
Legend on/off	Big/small maps	See in JVJ	Color Topography	Volcanoes	N. America
Zoom out	Zoom to top		Gray Topography	Volcanoes + Names	Pacific
Print/save	Make changes		Gray Shaded Relief	Political, Lat/Long	Eurasia
			Face of the Earth	Coast Lines	Caribbean
			Earth at Night	Major Rivers	Juan de Fuca
			Ocean Floor Age	Did You Know?	Rivera

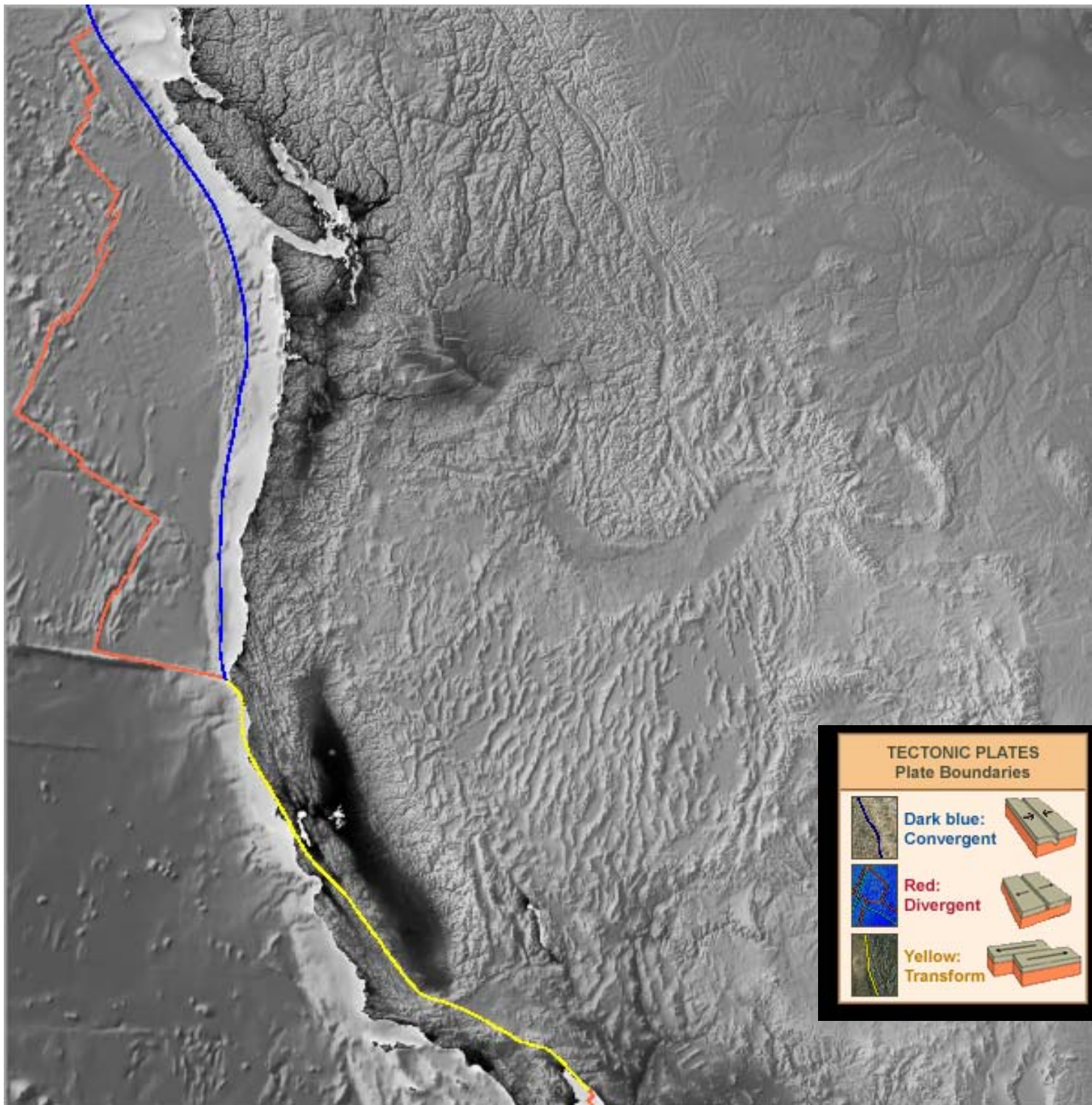


# Vectores de Velocidad de Placas: California, Estados Unidos



# Placas Tectónicas en el Oeste de los Estados Unidos

EarthScope Voyager, Jr.			Add a base map	Add feature(s)	Add velocities
Intro/ help	Did you know?	Earth Scope	Face of the Earth & Relief	No Features	No Plate Velocities
Legend on/off	Big/small maps	See in JVJ	Color Topography	USArray & other	N. America
Zoom out	Zoom to top		Gray Topography	PBO GPS	Pacific
Print/save	Make changes		Gray Shaded Relief	PBO Strain	Eurasia
			Face of the Earth	SAFOD	Caribbean
			Earth at Night	Tectonic Plates	Juan de Fuca
			Ocean Floor Age	Focal Mechanisms	Rivera



# Map Extra del Oeste de los Estados Unidos

